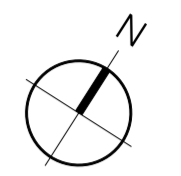
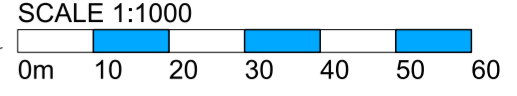


THIS DRAWING IS PROTECTED BY COPYRIGHT AND MUST NOT BE COPIED OR REPRODUCED WITHOUT THE WRITTEN CONSENT OF R G PARTNERSHIP LIMITED. NO DIMENSIONS ARE TO BE SCALED FROM THIS DRAWING. ALL DIMENSIONS AND SIZES TO BE CHECKED ON SITE. NORTH POINTS SHOWN ARE INDICATIVE. ©

SITE SPECIFIC HAZARDS

IN ACCORDANCE WITH THE REQUIREMENTS OF THE CD REGULATION 2015 THE FOLLOWING SIGNIFICANT RESIDUAL HAZARDS HAVE NOT BEEN DESIGNED OUT OF THIS PROJECT AND MUST BE TAKEN INTO CONSIDERATION BY CONTRACTORS PLANNING TO UNDERTAKE THE WORKS SHOWN ON THIS DRAWING:

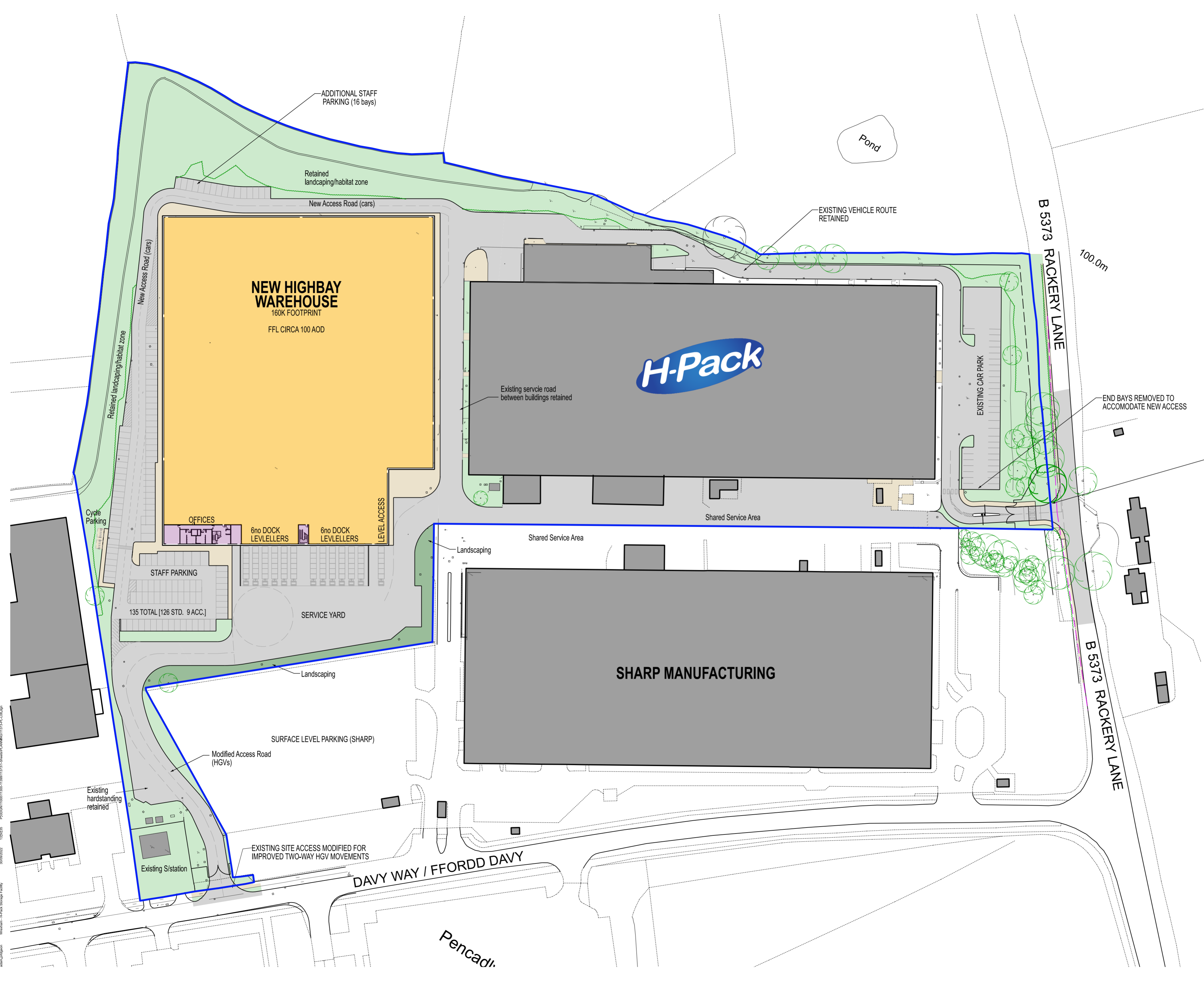


LEGEND

- OWNERSHIP BOUNDARY

NOTES

- DRAWING PRODUCED BASED UPON OS AND TOPOGRAPHICAL SURVEY DATA.
- LAYOUT HAS BEEN SUBJECT TO VEHICLE TRACKING
- REFER TO DRAWING 11373-PL-L10 FOR DETAILED SITE PLAN TO WESTERN PORTION OF SITE
- FOR PROPOSED LANDSCAPING REFER TO SEPARATE LANDSCAPE PROPOSALS SUBMITTED WITH THIS APPLICATION



NEW VEHICLE ACCESS FORMED FOR MOTORISTS & CYCLISTS ONLY (ACCESS & EGRESS) REFER TO SEPARATE DETAILS

REV.	DATE	NOTES	INIT.

CLIENT / PROJECT

H-Pack Liberty Properties

DAVY WAY, WREXHAM

DRAWING TITLE

WIDER SITE PLAN

STATUS

PLANNING

DATE	DRAWN	SCALE @ A2
SEPT. '22	AJP	1:1000

PROJECT NUMBER	UNIT / BLOCK	CI / SFB CODE	TYPE & NUMBER	REVISION LETTER
11373	PL	L08		

Site Location Plans	L	GA Plans	P	Elevations	E
Sections	S	Details	D	Prefix Colour	C

P:\2022\11031\11031-11373-WiderSitePlan.rvt
 26/09/2022 15:52:25
 36/09/2022
 Manu/bur - H-Pack - Storage Facility